

Map data ©2020 Google 10 mi

## Memphis

Tennessee

### Get on I-40 W from Adams Ave

- 3 min (0.9 mi)

↑ 1. Head west on Poplar Ave toward N 2nd St
- 0.2 mi

↶ 2. Turn left onto N Front St
- 0.1 mi

↷ 3. Turn right onto Adams Ave
- 0.3 mi

↘ 4. Keep left at the fork, follow signs for I-40 W/Little Rock and merge onto I-40 W
- 0.3 mi


### Take I-55 N, I-555/US-63 N and AR-14 W to AR-367 N/Malcolm Ave in Newport

- 1 h 31 min (88.8 mi)


↗ 5. Merge onto I-40 W

i Entering Arkansas
- 7.8 mi
- 15.6 mi


↘ 6. Keep right at the fork to continue on I-55 N, follow signs for Blytheville

-  7. Take exit 23 toward US-63/Marked Tree/Jonesboro  



---

 1.2 mi
-  8. Merge onto I-555/US-63 N  


---

 17.0 mi
-  9. Take exit 18 for AR-14 W toward Payneway/Harrisburg  


---

 0.2 mi
-  10. Turn left onto AR-14 W  
 Pass by Sonic Drive-In (on the left in 14.7 mi)  


---

 43.0 mi
-  11. Continue straight  

---

 0.3 mi
-  12. Continue onto AR-17 N  

---

 2.9 mi
-  13. Turn right onto S State St  

---

 0.7 mi

**Continue on AR-367 N. Drive to Marion Dr in Diaz**

- 
- 6 min (2.8 mi)
-  14. Turn right onto AR-367 N/Malcolm Ave  
 Continue to follow AR-367 N  
 Pass by KFC (on the right in 0.4 mi)  

---

 2.2 mi
  -  15. Turn left onto Stowe Rd  

---

 0.6 mi
  -  16. Stowe Rd turns right and becomes Marion Dr  
 Destination will be on the left  

---

 404 ft

## Marion Dr

Newport, AR 72112

These directions are for planning purposes only. You may find that construction projects, traffic, weather, or other events may cause conditions to differ from the map results, and you should plan your route accordingly. You must obey all signs or notices regarding your route.