

Map data ©2020 Google 5 mi

Flagstaff

Arizona

Get on I-40 E from I-40BL E/W Historic Rte 66 and E Butler Ave

- ↑

1. Head east toward S San Francisco St

436 ft
- ↶

2. Turn left onto S San Francisco St

69 ft
- ↷

3. Turn right at the 1st cross street onto I-40BL E/W Historic Rte 66

1.2 mi
- ↷

4. Turn right onto Ponderosa Pkwy

0.2 mi
- ↑


5. Continue onto E Butler Ave

0.4 mi
- ↶


6. Turn left to merge onto I-40 E toward Albuquerque

0.3 mi

Follow I-40 E to Hipkoe Dr in Winslow. Take exit 252 from I-40 E

- 46 min (53.3 mi)
- 


7. Merge onto I-40 E

53.0 mi
- 


8. Take exit 252 for Hipkoe Dr toward I-40

0.3 mi


Take I-40BL W/W 3rd St to Well Field Rd in Coconino County

- 12 min (5.0 mi)
- 


9. Turn right onto Hipkoe Dr

279 ft
- 


10. Turn right onto I-40BL W/W 3rd St

1.2 mi
- 


11. Continue onto W Winslow Industrial Spur

0.7 mi
- 

12. Turn left onto Bvd Rd/Coopertown Rd

0.5 mi
- 

13. Turn right onto S Sage Brush Dr

0.3 mi
- 

14. Turn right onto Well Field Rd

2.2 mi

Flagstaff Unified District

Arizona

These directions are for planning purposes only. You may find that construction projects, traffic, weather, or other events may cause conditions to differ from the map results, and you should plan your route accordingly. You must obey all signs or notices regarding your route.

