

Map data ©2020 Google 20 mi

## Sacramento


California

### Get on I-5 N from I St

- 4 min (1.0 mi)
- ↑ 1. Head south on 9th St toward J St  
354 ft
- ↶ 2. Turn left onto J St  
400 ft
- ↶ 3. Turn left at the 1st cross street onto 10th St  
427 ft
- ↶ 4. Turn left onto I St  
0.4 mi
- ↗ 5. Use the right 2 lanes to turn right onto the I-5 N/State Hwy 99 ramp to Redding/Yuba City  
0.3 mi

















### Follow I-5 N to CA-299 E/Lake Blvd E in Redding. Take exit 680 from I-5 N

- 2 h 25 min (161 mi)
- ↗ 6. Merge onto I-5 N  
161 mi

-  7. Take exit 680 to merge onto CA-299 E/Lake Blvd E  
0.3 mi

**Continue on CA-299 E. Drive to Falcon Rd in Modoc County**

2 h 40 min (124 mi)

-  8. Merge onto CA-299 E/Lake Blvd E  
 Continue to follow CA-299 E  
 Pass by McDonald's (on the right in 50.6 mi)  
99.9 mi
-  9. Continue straight onto CA-139 N/CA-299 E  
8.1 mi
-  10. Turn right onto Co Rd 198  
0.1 mi
-  11. Turn left onto Lower Rush Creek Rd/Rush Creek Dr  
 Continue to follow Rush Creek Dr  
4.5 mi
-  12. Turn right  
1.2 mi
-  13. Turn left onto Acomia Rd  
4.0 mi
-  14. Continue onto Alpine Rd  
1.5 mi
-  15. Turn left onto Hilton Rd  
1.8 mi
-  16. Turn right onto Sawtooth Rd  
2.2 mi
-  17. Turn left  
0.3 mi
-  18. Continue onto Canyon Rd  
0.2 mi
-  19. Turn right onto Falcon Rd  
 Destination will be on the right  
0.2 mi

## Falcon Rd

Alturas, CA 96101

These directions are for planning purposes only. You may find that construction projects, traffic, weather, or other events may cause conditions to differ from the map results, and you should plan your route accordingly. You must obey all signs or notices regarding your route.