

Map data ©2020 5 mi

## St. Louis

Missouri

### Get on I-55 S from S Tucker Blvd

- 5 min (1.8 mi)

↑ 1. Head south toward S Tucker Blvd  
⚠ Partial restricted usage road

272 ft
- ➡ 2. Turn right onto S Tucker Blvd

1.3 mi
- ↘ 3. S Tucker Blvd turns slightly right and becomes Gravois Ave/Historic U.S. 66 W

0.3 mi
- ⬅ 4. Turn left at Jack in the Box to merge onto I-55 S


0.2 mi

### Follow I-55 S to US-67 S in Festus. Take exit 174B from I-55 S









- 30 min (33.1 mi)

⬆ 5. Merge onto I-55 S

32.7 mi

-  6. Take exit 174B to merge onto US-67 S toward Bonne Terre/Farmington
- 
- 0.4 mi

**Continue on US-67 S. Take Lee Pyle Rd to Wild Timber Trail in Plattin Township**

- 
- 12 min (8.9 mi)
-  7. Merge onto US-67 S
- 
- 6.5 mi
-  8. Turn left onto Lee Pyle Rd
- 
- 1.3 mi
-  9. Continue straight onto Wegman Rd
- 
- 0.5 mi
-  10. Turn left onto Lakeview Dr
- 
- 0.4 mi
-  11. Turn right onto Wild Deer Dr
- 
- 157 ft
-  12. Turn left onto Wild Valley View
- 
- 305 ft
-  13. Wild Valley View turns slightly right and becomes Wild Timber Trail
-  [Destination will be on the left](#)
- 
- 72 ft

## De Soto School District

Missouri

These directions are for planning purposes only. You may find that construction projects, traffic, weather, or other events may cause conditions to differ from the map results, and you should plan your route accordingly. You must obey all signs or notices regarding your route.