

Imagery ©2020 TerraMetrics, Map data ©2020 Google 5 mi

## Oklahoma City


Oklahoma

### Get on I-40 E from Oklahoma City Blvd



- ↑ 1. Head south on N Robinson Ave toward W Sheridan Ave  
5 min (1.5 mi)
- ↑ 2. Continue onto Ron Norick Blvd  
417 ft
- ↶ 3. Turn left onto Reno Ave  
0.2 mi
- ↷ 4. Turn right onto S E K Gaylord Blvd  
0.2 mi
- ↶ 5. Turn left onto Oklahoma City Blvd  
0.1 mi
- ⤴ 6. Use the right lane to take the ramp onto I-40 E  
0.7 mi
- 0.3 mi

### Take I-44 E to W Pine St in Tulsa. Take the Pine St exit from L L Tisdale Pkwy N



1 h 33 min (106 mi)

-  7. Merge onto I-40 E  



---

 1.7 mi
-  8. Keep right at the fork to continue on I-35 N/US-62 E, follow signs for Tulsa/Wichita  
 Continue to follow I-35 N  


---

 9.9 mi
-  9. Take exit 138A for Turnpike toward Interstate 44 E/Tulsa  
 Toll road  


---

 0.4 mi
-  10. Continue onto I-44 E  
 Toll road  


---

 87.2 mi
-  11. Keep left to continue on I-244 E  


---

 4.6 mi
-  12. Keep left to stay on I-244 E  


---

 1.1 mi
-  13. Use the left lane to take exit 5C for L.L. Tisdale Pkwy  

---

 0.2 mi
-  14. Continue onto L L Tisdale Pkwy N  


---

 0.9 mi
-  15. Take the Pine St exit  


---

 0.2 mi


**Continue on W Pine St. Take M.L.K. Jr Blvd to E Woodrow St**

-  16. Turn right onto W Pine St  


---

 3 min (1.3 mi)
-  17. Turn left onto M.L.K. Jr Blvd  


---

 0.4 mi
-  18. Turn left onto E Xyler St  



---

 0.7 mi
-  19. Turn right onto E Xyler St  

---

 69 ft
-  19. Turn right at the 1st cross street onto N Cincinnati Ave  

---

 0.1 mi
-  20. N Cincinnati Ave turns left and becomes E Woodrow St  
 Destination will be on the right  

---

 0.1 mi

**250 E Woodrow St**

Tulsa, OK 74106

These directions are for planning purposes only. You may find that construction projects, traffic, weather, or other events may cause conditions to differ from the map results, and you should plan your route accordingly. You must obey all signs or notices regarding your route.

