

Map data ©2020 Google 50 km

## Portland


Oregon, USA

### Get on I-84 E/US-30 E from S Harbor Dr and SW Naito Pkwy/Pacific Hwy W


- 5 min (2.1 mi)
- 0.1 mi
- 0.4 mi
- 0.4 mi
- 0.4 mi
- 0.9 mi

### Take US-26 E to OR-126 W in Prineville


2 h 48 min (145 mi)

-  6. Continue onto I-84 E/US-30 E  



---

 4.9 mi
-  7. Keep left to continue on I-84 E  



---

 6.4 mi
-  8. Take exit 14 for Fairview Parkway  



---

 0.3 mi
-  9. Use the right 2 lanes to turn right onto Fairview Pkwy  



---

 0.9 mi
-  10. Use the left 2 lanes to turn left onto NE Glisan St  



---

 0.4 mi
-  11. Use the right 2 lanes to turn right onto NE 223rd Ave  




---

 1.1 mi
-  12. NE 223rd Ave turns slightly right and becomes SE 223rd Ave  



---

 318 ft
-  13. Turn left onto NW Fairview Dr  




---

 0.2 mi
-  14. Turn left onto NE Burnside Rd  
 [Pass by Del Taco \(on the right in 1.3 mi\)](#)  



---

 1.7 mi
-  15. Continue straight onto US-26 E  


---

 102 mi
-  16. Continue straight onto US-26 E/US-97 S/SW 4th St/SW 5th St  
 [Continue to follow US-26 E/US-97 S](#)  


---

 1.3 mi
-  17. Turn left onto US-26 E  



---

 26.1 mi


**Take SW Millican Rd and SW George Millican Rd to US-20 E in Deschutes County**

---


 35 min (32.6 mi)

-  18. Keep right to continue on OR-126 W  



---

 2.3 mi
-  19. At the traffic circle, take the 3rd exit  



---

 0.4 mi
-  20. Turn left onto SW Millican Rd  


---

 18.0 mi
-  21. Continue onto Low Desert Rd  


---

 456 ft
-  22. Continue onto 6520  


---

 4.8 mi

↑ 23. Continue onto SW George Millican Rd  
7.0 mi

↶ 24. Turn left onto US-20 E  
38 min (41.6 mi)

**Drive to your destination in Riley**

1 h 11 min (19.9 mi)

↷ 25. Turn right  
6.0 mi

↷ 26. Slight right  
5.1 mi

↶ 27. Turn left  
0.2 mi

↷ 28. Slight right  
5.5 mi

↷ 29. Turn right  
2.5 mi

↷ 30. Turn right  
0.6 mi  
i Destination will be on the right

