

Map data ©2020 Google 20 mi

## Portland

Oregon

### Get on I-84 E/US-30 E from S Harbor Dr and SW Naito Pkwy/Pacific Hwy W

- 5 min (2.1 mi)

↑ 1. Head north

---

0.1 mi
- ↑ 2. Continue onto S Harbor Dr

---

0.4 mi
- ↗ 3. Use the right 2 lanes to turn right onto SW Naito Pkwy/Pacific Hwy W

---

0.4 mi
- ↖ 4. Turn left to merge onto SE Morrison Bridge toward Interstate 5 N/Interstate 84 E

---

0.4 mi
- ↖ 5. Keep left at the fork, follow signs for U.S. 30 E/Interstate 84 E/The Dalles

---

0.9 mi














### Take US-26 E to OR-126 W in Prineville

- 2 h 48 min (145 mi)







↖ 6. Continue onto I-84 E/US-30 E

---

4.9 mi

- 7.  Keep left to continue on I-84 E  
6.4 mi
- 8.  Take exit 14 for Fairview Parkway  
0.3 mi
- 9.  Use the right 2 lanes to turn right onto Fairview Pkwy  
0.9 mi
- 10.  Use the left 2 lanes to turn left onto NE Glisan St  
0.4 mi
- 11.  Use the right 2 lanes to turn right onto NE 223rd Ave  
1.1 mi
- 12.  NE 223rd Ave turns slightly right and becomes SE 223rd Ave  
318 ft
- 13.  Turn left onto NW Fairview Dr  
0.2 mi
- 14.  Turn left onto NE Burnside Rd  
 [Pass by Del Taco \(on the right in 1.3 mi\)](#)  
1.7 mi
- 15.  Continue straight onto US-26 E  
102 mi
- 16.  Continue straight onto US-26 E/US-97 S/SW 4th St/SW 5th St  
 [Continue to follow US-26 E/US-97 S](#)  
1.3 mi
- 17.  Turn left onto US-26 E  
26.1 mi

**Take SW Millican Rd and SW George Millican Rd to US-20 E in Deschutes County**

- 18.  Keep right to continue on OR-126 W  
35 min (32.6 mi)  
2.3 mi
- 19.  At the traffic circle, take the 3rd exit  
0.4 mi
- 20.  Turn left onto SW Millican Rd  
18.0 mi
- 21.  Continue onto Low Desert Rd  
456 ft
- 22.  Continue onto 6520  
4.8 mi
- 23.  Continue onto SW George Millican Rd  
7.0 mi

↶ 24. Turn left onto US-20 E  
\_\_\_\_\_ 38 min (41.6 mi)

**Drive to your destination in Riley**

\_\_\_\_\_ 44 min (13.5 mi)

↷ 25. Turn right  
\_\_\_\_\_ 6.0 mi

↑ 26. Continue straight  
\_\_\_\_\_ 6.1 mi

↶ 27. Turn left  
📍 Destination will be on the right  
\_\_\_\_\_ 1.5 mi

