

Map data ©2020 Google 20 mi

## Reno

Nevada

### Get on I-80 E from N Center St

- 2 min (0.6 mi)

↑ 1. Head north on Old U.S. 395 N/N Virginia St toward E 4th St

---

128 ft
- ↘ 2. Turn right at the 1st cross street onto E 4th St

---

394 ft
- ↙ 3. Turn left at the 1st cross street onto N Center St

---

0.3 mi
- ↗ 4. Use the right 2 lanes to turn right to merge onto I-80 E

---

0.2 mi

### Follow I-80 E to NV-400 N in Imlay. Take exit 149 from I-80 E

- 1 h 55 min (136 mi)

↗ 5. Merge onto I-80 E






---

136 mi
- ↘ 6. Take exit 149 for NV-400 toward Mill City/Unionville

---

0.3 mi

## Take Frontage Rd to Tungsten Dr

-  7. Turn left onto NV-400 N 3 min (1.0 mi)
-  8. Continue straight onto Tungsten Rd 420 ft
-  9. Turn right onto Frontage Rd 125 ft
-  10. Turn left onto Tungsten Dr 0.5 mi
-  Destination will be on the right 0.4 mi

