

Map data ©2020 Google, INEGI 20 km

Phoenix


Arizona, USA

Get on I-10 E from W Jefferson St

- 7 min (2.5 mi)
 - ↑ 1. Head west on W Washington St toward 1st Ave
315 ft
 - ↶ 2. Use the left lane to turn left onto S 1st Ave
397 ft
 - ↶ 3. Use the left 2 lanes to turn left onto W Jefferson St
1.6 mi
 - ↷ 4. Keep right to continue on E Jefferson St
0.5 mi
 - ↗ 5. Use the right 2 lanes to turn right onto the ramp to Tucson
0.3 mi


Follow I-10 E to AZ-587 N in Bapchule. Take exit 175 from I-10 E


- 25 min (27.9 mi)
 - ↗ 6. Merge onto I-10 E
6.3 mi
 - ↶ 7. Keep left at the fork to stay on I-10 E
21.5 mi

 8. Take exit 175 for AZ-587 N/Casa Blanca Rd
0.2 mi


Get on I-10 E from Casa Blanca Rd, Blue Bird Rd and S Casa Grande Rd


18 min (13.7 mi)


 9. Turn right onto AZ-587 N
0.3 mi


 10. Turn right onto Casa Blanca Rd
5.3 mi

 11. Turn right onto Blue Bird Rd
2.7 mi

 12. Turn right onto S Casa Grande Rd
2.8 mi


 13. Turn right onto AZ-187 S/State Hwy 187
1.9 mi


 14. Continue onto AZ-387 S
0.4 mi

 15. Turn left to merge onto I-10 E toward Tucson
0.4 mi

Follow I-10 E to S Sunland Gin Rd in Eloy. Take exit 200 from I-10 E


13 min (14.6 mi)


 16. Merge onto I-10 E
14.2 mi


 17. Take exit 200 for Sunland Gin Rd toward Arizona City
0.4 mi



Continue on S Sunland Gin Rd. Drive to W Xavier Dr in Arizona City

9 min (5.4 mi)

 18. Turn right onto S Sunland Gin Rd
3.1 mi

 19. Turn right onto W Battaglia Dr
1.0 mi

 20. Turn left onto Lamb Rd
0.8 mi

 21. Turn right onto W Xavier Dr
 Destination will be on the left
0.6 mi

12159 W Xavier Dr

Arizona City, AZ 85123, USA

