

Map data ©2020 INEGI, Google 20 km

Tampa









Florida, USA

Get on FL-618 Toll E/Selmon Expressway from E Zack St and E Twiggs St

- _____ 3 min (0.7 mi)
- ↑ 1. Head east on E Zack St toward N Morgan St
_____ 0.2 mi
- ↘ 2. Turn right onto N Jefferson St
_____ 285 ft
- ↙ 3. Turn left at the 1st cross street onto E Twiggs St
_____ 0.2 mi
- ↘ 4. Turn right onto N Nebraska Ave
_____ 413 ft
- ⤴ 5. Sharp left onto the Hwy 618 Toll E/Selmon Expy ramp
⚠ Toll road
_____ 0.2 mi












Take I-75 S to N River Rd in Sarasota County. Take exit 191 from I-75 S

_____ 1 h 3 min (72.2 mi)

-  6. Merge onto FL-618 Toll E/Selmon Expressway
 Toll road
_____ 6.7 mi
-  7. Take exit 13 for US-301
 Toll road
_____ 0.2 mi
-  8. Turn right onto US-301 S
_____ 1.5 mi
-  9. Use the right lane to merge onto I-75 S via the ramp to Naples
_____ 40.7 mi
-  10. Keep left to stay on I-75 S
_____ 22.8 mi
-  11. Take exit 191 toward Englewood/N Port
_____ 0.3 mi

Continue on N River Rd. Take Winchester Blvd, Wilmington Blvd and Jennings Blvd to Beiman Ave in Charlotte County

_____ 26 min (18.5 mi)

-  12. Turn right onto N River Rd
_____ 5.8 mi
-  13. Continue straight onto W River Rd
_____ 3.9 mi
-  14. Turn left onto Winchester Blvd
_____ 3.2 mi
-  15. Turn left onto Prospect Ave
_____ 0.5 mi
-  16. Turn right onto Pennell St
_____ 0.1 mi
-  17. Turn left onto Wilmington Blvd
_____ 2.5 mi
-  18. Turn left onto Jennings Blvd
_____ 2.2 mi
-  19. Turn right onto Gisinger Blvd
_____ 338 ft
-  20. Turn left at the 1st cross street onto Chippewa St
_____ 308 ft
-  21. Turn right onto Beiman Ave
 Destination will be on the right
_____ 0.2 mi

12119 Beiman Ave

Port Charlotte, FL 33981, USA

