

Map data ©2020 Google 10 km

Phoenix



Arizona, USA

Get on I-10 E from W Jefferson St






- 7 min (2.5 mi)
- ↑ 1. Head west on W Washington St toward 1st Ave
315 ft
- ↶ 2. Use the left lane to turn left onto S 1st Ave
397 ft
- ↶ 3. Use the left 2 lanes to turn left onto W Jefferson St
1.6 mi
- ↷ 4. Keep right to continue on E Jefferson St
0.5 mi
- ↗ 5. Use the right 2 lanes to turn right onto the ramp to Tucson
0.3 mi

Follow I-10 E to S Sunland Gin Rd in Eloy. Take exit 200 from I-10 E

- 45 min (52.1 mi)
- ↗ 6. Merge onto I-10 E
6.3 mi

-  7. Keep left at the fork to stay on I-10 E
45.4 mi
-  8. Take exit 200 for Sunland Gin Rd toward Arizona City
0.4 mi

Continue on S Sunland Gin Rd. Take W Battaglia Dr to W Tubac Dr in Arizona City

- 9 min (5.6 mi)
-  9. Turn right onto S Sunland Gin Rd
3.1 mi
-  10. Turn right onto W Battaglia Dr
1.8 mi
-  11. Turn left onto S Santa Rosa Rd
0.6 mi
-  12. Turn left onto W Tubac Dr
 Destination will be on the right
0.2 mi

12209 W Tubac Dr

Arizona City, AZ 85123, USA

These directions are for planning purposes only. You may find that construction projects, traffic, weather, or other events may cause conditions to differ from the map results, and you should plan your route accordingly. You must obey all signs or notices regarding your route.