

Map data ©2020 Google 20 km

## Minneapolis

Minnesota, USA

### Get on I-94 W from S 3rd St











7 min (2.5 mi)

- ↑ 1. Head southeast on S 4th St toward S 5th Ave/Fifth Ave S  
 \_\_\_\_\_ 0.1 mi
- ↶ 2. Turn left onto S 5th Ave/Fifth Ave S  
 \_\_\_\_\_ 413 ft
- ↶ 3. Turn left onto S 3rd St  
 \_\_\_\_\_ 0.6 mi
- ⤴ 4. Use the right 3 lanes to take the Interstate 94 W/Interstate 394 W ramp  
 \_\_\_\_\_ 52 ft
- ↗ 5. Keep right at the fork, follow signs for I-94 W and merge onto I-94 W  
 \_\_\_\_\_ 1.7 mi





### Follow I-94 W and US-10 W to NW Brown St in Verndale

2 h 19 min (145 mi)




- ⤴ 6. Merge onto I-94 W  
 \_\_\_\_\_ 4.3 mi

-  7. Keep left at the fork to stay on I-94 W, follow signs for Interstate 94 W/Interstate 694 W/St Cloud  
8.1 mi
-  8. Keep right to stay on I-94 W  
17.0 mi
-  9. Keep right at the fork to stay on I-94 W  
 Parts of this road may be closed at certain times or days  
6.2 mi
-  10. Take exit 193 for MN-25 toward Buffalo/Monticello  
0.2 mi
-  11. Use the right 2 lanes to turn right onto MN-25 N  
0.9 mi
-  12. Use the left 2 lanes to turn left onto Park Blvd SE  
2.0 mi
-  13. Continue onto 165th Ave SE  
1.8 mi
-  14. Turn left onto US-10 W  
54.4 mi
-  15. Keep left to stay on US-10 W  
49.7 mi

**Take Co Rd 23 to US-71 N in Leaf River Township**

-  16. Turn right onto NW Brown St  
0.5 mi
-  17. Continue onto Co Rd 23  
7.5 mi
-  18. Turn left onto 200th St  
3.9 mi
-  19. Turn right onto US-71 N  
16 min (15.2 mi)

**Drive to Elm Ave SE**

-  20. Turn right onto 12th St SE  
0.4 mi
-  21. Continue onto Elm Ave SE  
 Destination will be on the left  
0.4 mi

**852-720 Elm Ave SE**

Menahga, MN 56464, USA

These directions are for planning purposes only. You may find that construction projects, traffic, weather, or other events may cause conditions to differ from the map results, and you should plan your route accordingly. You must obey all signs or notices regarding your route.