

Map data ©2020 Google 20 km

Minneapolis

Minnesota, USA

Get on I-94 W from S 3rd St











7 min (2.5 mi)

- ↑ 1. Head southeast on S 4th St toward S 5th Ave/Fifth Ave S
 _____ 0.1 mi
- ↶ 2. Turn left onto S 5th Ave/Fifth Ave S
 _____ 413 ft
- ↶ 3. Turn left onto S 3rd St
 _____ 0.6 mi
- ⤴ 4. Use the right 3 lanes to take the Interstate 94 W/Interstate 394 W ramp
 _____ 52 ft
- ↗ 5. Keep right at the fork, follow signs for I-94 W and merge onto I-94 W
 _____ 1.7 mi





Follow I-94 W and US-10 W to NW Brown St in Verndale

2 h 19 min (145 mi)




- ⤴ 6. Merge onto I-94 W
 _____ 4.3 mi

-  7. Keep left at the fork to stay on I-94 W, follow signs for Interstate 94 W/Interstate 694 W/St Cloud
_____ 8.1 mi
-  8. Keep right to stay on I-94 W
_____ 17.0 mi
-  9. Keep right at the fork to stay on I-94 W
 Parts of this road may be closed at certain times or days
_____ 6.2 mi
-  10. Take exit 193 for MN-25 toward Buffalo/Monticello
_____ 0.2 mi
-  11. Use the right 2 lanes to turn right onto MN-25 N
_____ 0.9 mi
-  12. Use the left 2 lanes to turn left onto Park Blvd SE
_____ 2.0 mi
-  13. Continue onto 165th Ave SE
_____ 1.8 mi
-  14. Turn left onto US-10 W
_____ 54.4 mi
-  15. Keep left to stay on US-10 W
_____ 49.7 mi

Take Co Rd 23 to US-71 N in Leaf River Township

- _____ 13 min (12.0 mi)
-  16. Turn right onto NW Brown St
_____ 0.5 mi
-  17. Continue onto Co Rd 23
_____ 7.5 mi
-  18. Turn left onto 200th St
_____ 3.9 mi
-  19. Turn right onto US-71 N
_____ 16 min (15.2 mi)

Drive to Elm Ave SE

- _____ 3 min (0.9 mi)
-  20. Turn right onto 12th St SE
_____ 0.4 mi
-  21. Continue onto Elm Ave SE
 Destination will be on the right
_____ 0.5 mi

