

Map data ©2020 Google 50 km

## Philadelphia

Pennsylvania, USA



### Get on I-76 W from S Penn Square, John F Kennedy Blvd and John F Kennedy Blvd Bridge

- 8 min (1.6 mi)
- 131 ft
- 315 ft
- 0.2 mi
- 0.1 mi
- 0.5 mi
- 0.4 mi
- 174 ft

- 8. Use the right lane to take the Interstate 76 W ramp to Valley Forge  
0.2 mi
- 9. Keep left at the fork, follow signs for I-76 W/Valley/Forge and merge onto I-76 W  
420 ft


**Continue on I-76 W. Take I-476 N, US-22 E and PA-33 N to PA-447 N/US-209 N in Smithfield Township. Take exit 309 from I-80 E**


1 h 39 min (101 mi)

- 10. Merge onto I-76 W  
12.4 mi
- 11. Take exit 331B to merge onto I-476 N toward Plymouth Mtg  
3.9 mi
- 12. Keep left at the fork to stay on I-476 N  
 Toll road  
37.7 mi
- 13. Take the exit toward Lehigh Valley  
 Toll road  
0.6 mi
- 14. Keep right at the fork, follow signs for US-22 E/I-78 E/PA-309/Allentown and merge onto US-22 E  
16.4 mi
- 15. Take the exit onto PA-33 N toward Stroudsburg  
19.7 mi
- 16. Continue onto PA-33 N/US-209 N  
2.1 mi
- 17. Keep right to stay on US-209 N, follow signs for I-80 E/Stroudsburg  
4.2 mi
- 18. Merge onto I-80 E/US-209 N  
3.6 mi
- 19. Take exit 309 for US-209 N/PA-447 N toward Marshalls Creek  
0.5 mi


**Follow US-209 N, PA-402 N and Silver Lake Rd to Marcel Dr in Dingmans Ferry**

41 min (27.7 mi)


- 20. Continue onto PA-447 N/US-209 N  
 Continue to follow US-209 N  
3.1 mi

-  21. At the traffic circle, take the 2nd exit onto Seven Bridge Rd  


---

 0.7 mi
-  22. Turn right onto Milford Rd/Milford Road, US Business 209  



---

 0.1 mi
-  23. Turn left onto PA-402 N  



---

 15.6 mi
-  24. Turn right onto Silver Lake Rd  



---

 7.0 mi
-  25. Turn left onto Townsend Cir  
 Restricted usage road  



---

 0.4 mi
-  26. Turn right onto Valerie Dr  
 Restricted usage road  




---

 0.3 mi
-  27. Turn right onto Laverne Dr  
 Restricted usage road  

---

 0.2 mi
-  28. Turn left onto Danielle Dr  
 Restricted usage road  

---

 348 ft
-  29. Turn left onto Marcel Dr  
 Restricted usage road  
 Destination will be on the left  

---

 0.2 mi

## 5-3 Marcel Dr

Dingmans Ferry, PA 18328, USA

These directions are for planning purposes only. You may find that construction projects, traffic, weather, or other events may cause conditions to differ from the map results, and you should plan your route accordingly. You must obey all signs or notices regarding your route.