

Map data ©2020 INEGI, Google 10 km

Orlando

Florida, USA



Get on FL-408 W from W Anderson St



- 3 min (0.7 mi)
- 108 ft
- 463 ft
- 476 ft
- 0.3 mi
- 325 ft
- 0.1 mi


Take Florida's Turnpike to FL-44 W in Sumter County. Take exit 307 from Florida's Turnpike

- 46 min (52.7 mi)
- 8.8 mi

Toll road


- 
 8. Use the right 2 lanes to take the Florida's Turnpike N exit toward Ocala
 Toll road




 0.6 mi
- 
 9. Merge onto Florida's Turnpike
 Toll road



 42.4 mi
- 
 10. Take exit 307 toward Inverness


 1.0 mi


Continue on FL-44 W. Take US-41 N to W Pendleton St in Pine Ridge


-
- 40 min (29.7 mi)
- 
 11. Turn left onto FL-44 W


 15.0 mi
 - 
 12. Turn right onto US-41 N/US Hwy 41 S
 Continue to follow US-41 N
 Pass by Dunkin' (on the left in 0.9 mi)


 1.0 mi
 - 
 13. Slight right to stay on US-41 N
 Pass by KFC (on the right in 0.2 mi)


 10.4 mi
 - 
 14. Turn left onto Co Rd 491/N Lecanto Hwy


 1.4 mi
 - 
 15. Turn right onto N Deltona Blvd



 0.4 mi
 - 
 16. Turn left onto W Homeway Loop

 0.6 mi
 - 
 17. Continue onto W Homeway Cir

 0.2 mi
 - 
 18. Turn right onto W Ludlum St

 0.3 mi
 - 
 19. Turn right onto N Bedstrow Blvd

 0.5 mi
 - 
 20. Turn right onto N Fairchild Terrace

 318 ft
 - 
 21. Turn left at the 1st cross street onto W Pendleton St
 Destination will be on the right

 249 ft

1717 W Pendleton St

Citrus Springs, FL 34434, USA

These directions are for planning purposes only. You may find that construction projects, traffic, weather, or other events may cause conditions to differ from the map results, and you should plan your route accordingly. You must obey all signs or notices regarding your route.

