

Map data ©2020 Google 20 km

## Detroit


Michigan, USA

### Continue to I-375 N

- ↑ 1. Head east on Cadillac Square toward Bates St  
 \_\_\_\_\_ 0.1 mi
- ↘ 2. Use the right 3 lanes to turn right onto Randolph Street  
 \_\_\_\_\_ 0.1 mi
- ↙ 3. Turn left onto Interstate 375 Business (Spur)/E Jefferson Ave  
 \_\_\_\_\_ 0.2 mi

### Follow I-75 N to E Pinconning Rd in Pinconning Township. Take exit 181 from I-75 N

- ↙ 4. Keep left to continue on I-375 N, follow signs for Interstate 75/Interstate 375/Flint  
 \_\_\_\_\_ 1.2 mi
- ↑ 5. Continue onto I-75 N  
 \_\_\_\_\_ 59.6 mi

 6. Keep left at the fork to stay on I-75 N, follow signs for Interstate 75/Saginaw


70.0 mi

 7. Take exit 181 for Pinconning Rd


0.4 mi

**Continue on E Pinconning Rd. Take W Cody Estey Rd and Estey Rd to Birch St in Billings Township**


23 min (17.6 mi)

 8. Turn left onto E Pinconning Rd

4.3 mi

 9. Turn right onto N 11 Mile Rd

1.0 mi

 10. Turn left at the 1st cross street onto W Cody Estey Rd

3.1 mi

 11. Continue onto Estey Rd

8.0 mi

 12. Turn right onto Wieman Rd

1.0 mi

 13. Turn right onto Birch St

0.2 mi

## 1108 Birch Ln

Beaverton, MI 48612, USA

These directions are for planning purposes only. You may find that construction projects, traffic, weather, or other events may cause conditions to differ from the map results, and you should plan your route accordingly. You must obey all signs or notices regarding your route.