

Map data ©2020 INEGI, Google 10 km

## Tampa

Florida, USA

### Get on FL-618 Toll E/Selmon Expressway

- 3 min (0.7 mi)

↑ 1. Head east on E Zack St toward N Morgan St

0.4 mi
- ➡ 2. Turn right onto N Nebraska Ave

0.1 mi
- ⤴ 3. Sharp left onto the Hwy 618 Toll E/Selmon Expy ramp

⚠ Toll road

0.2 mi

### Take I-75 S to Sumter Blvd in North Port. Take exit 182 from I-75 S




- 1 h 9 min (82.3 mi)

⤴ 4. Merge onto FL-618 Toll E/Selmon Expressway

⚠ Toll road





7.8 mi
- ➡ 5. Use any lane to take exit 15A to merge onto I-75 S toward Naples

42.4 mi

-  6. Keep left to stay on I-75 S  
31.9 mi
-  7. Take exit 182 for Sumter Blvd toward N Port/Sarasota County  
0.2 mi
-  8. Keep left at the fork to continue toward Sumter Blvd  
230 ft

**Continue on Sumter Blvd. Take Tropicaire Blvd to Abdella Ln**

5 min (3.0 mi)

-  9. Turn left onto Sumter Blvd  
1.1 mi
-  10. Turn left onto Tropicaire Blvd  
1.5 mi
-  11. Turn left onto Abdella Ln  
 Destination will be on the left  
0.4 mi

## 5519 Azalea St

North Port, FL 34291, USA

These directions are for planning purposes only. You may find that construction projects, traffic, weather, or other events may cause conditions to differ from the map results, and you should plan your route accordingly. You must obey all signs or notices regarding your route.